



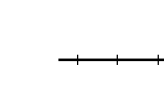
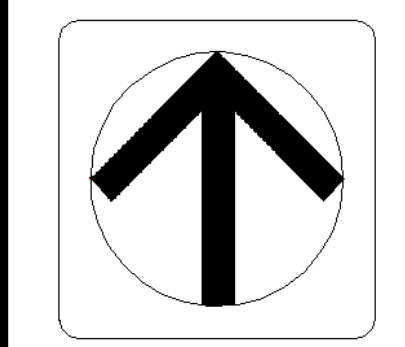


**Legend**

-  2003 Wards
-  Centerlines
-  Water Features
-  Paths
-  Railroads

ORDINANCE NO: 002-118  
PASSED BY THE AURORA CITY COUNCIL  
ON THE 5th DAY OF NOVEMBER, 2002.

# City of Aurora Ward Map



Revisions		
BY	DATE	REVISION
VRS	5/18/98	Updated base & limits
VRS	10/25/00	Updated base & limits
VRS	5/2/01	Updated base & limits
MMP	12/11/02	Revs'd wards 1, 2, 4, 6 & 10
VRS	3/30/03	Revs'd wards 3, 9 & 10
VRS	1/10/06	Updated base & limits

Scale: 1" = 2000'

DRAWN BY: V.R.S.  
DATE: 3/9/03  
SHEET NO: 07

Information Technology Department  
**MIS Division, Aurora, IL**

The information depicted on this map illustrates generalized roadways and circulation and their relationships and is not intended to reflect precise dimensions, and/or distances of individual roads, and/or exact road alignments and right-of-ways. This map is intended for informational purposes only.